



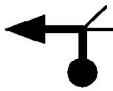




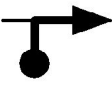


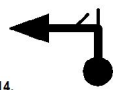



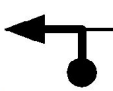
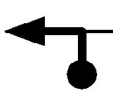




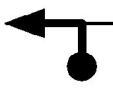


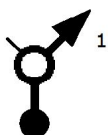
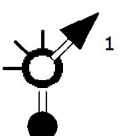


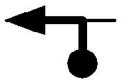
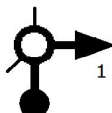
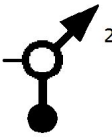

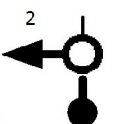
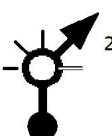








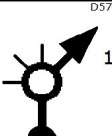
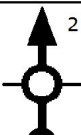
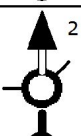

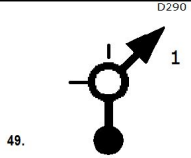
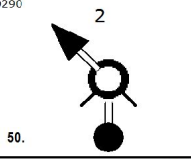
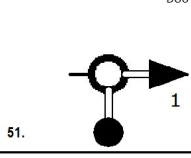
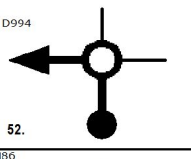
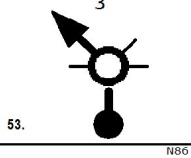
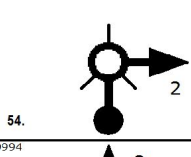
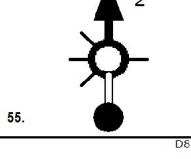
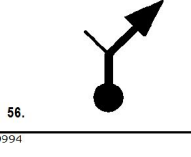
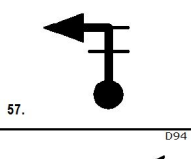
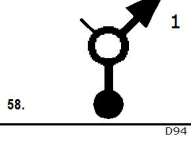
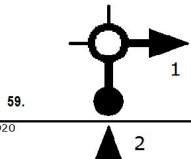
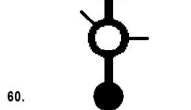


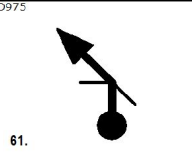
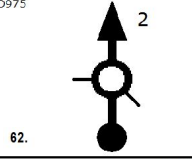
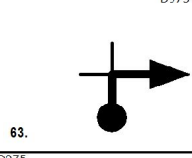
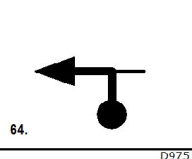
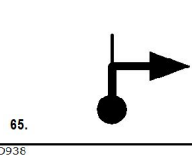
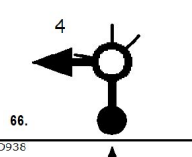
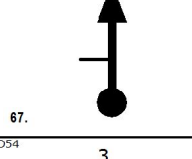
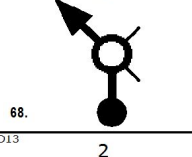
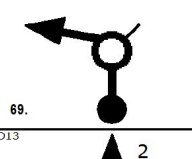
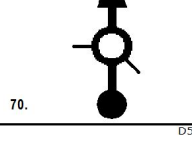
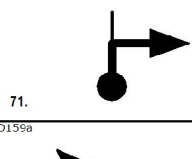
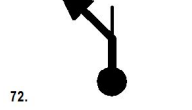
Kms Tot/Par	Image	Description
0,0 0,0	START Départ Sur D 536 Dir : Les Estables 1.	
7,7 7,7	 2.	Le Béage D378
3,2 10,9	 3.	Borée D400
0,4 11,3	 4.	
14,4 25,7	 5.	Saint-Clément La Combe de Jay
4,2 29,9	 6.	Fay-sur-Lignon D500
1,3 31,2	 7.	Fay-sur-Lignon Larcanette
1,3 32,5	 8.	Les Vastres D274
3,3 35,8	 9.	Chaudeyrolles D274
6,1 41,9	 10.	Les Estables D274
1,4 43,3	 11.	Laussonne D49 - Courtialoux
1,7 45,0	 12.	D36

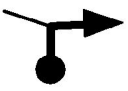


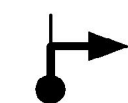
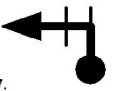

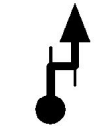
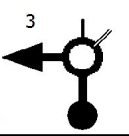




Kms Tot/Par	Image	Description
0,1 45,1	 13.	Les Estables D36
0,1 45,2	 14.	
1,0 46,2	 15.	
1,7 47,9	 16.	
0,6 48,5	 17.	
2,4 50,9	 18.	
1,0 51,9	 19.	Freycenet-la-Cuche D535 - Route Touristique du Plateau de la Haute-Loire
6,8 58,7	 20.	Le Béage Chabane
19,8 78,5	 21.	Lachamp-Raphaël D122
17,3 95,8	 22.	Burzet D26
2,8 98,6	 23.	D26
4,4 103,0	 24.	Meyras D536

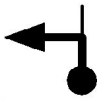
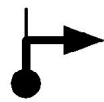





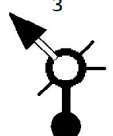
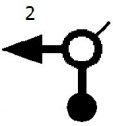
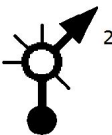
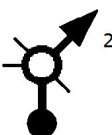

Kms Tot/Par	Image	Description
4,7 107,7	^{N102}  _{25.}	Pont-de-Labeaume N102
5,9 113,6	^{N102} 2  _{26.}	Lalevade-d'Ardèche N102
2,5 116,1	Text ^{N102} 1  _{27.}	Labégude N102
1,4 117,5	^{N102} 1  _{28.}	Labégude N102
2,0 119,5	^{N102}  _{29.}	
0,8 120,3	 _{30.}	Aubenas
0,3 120,6	^{D235}  _{31.}	Aubenas D235 - Rue des Réservoirs
0,5 121,1	^{D104} 1  _{32.}	Aubenas D104 - Boulevard Jean Mathon
1,3 122,4	^{D118} 2  _{33.}	Saint-Etienne-de-Fontbello n D118
0,7 123,1	^{D259} 1  _{34.}	Saint-Etienne-de-Fontbello n D259
0,3 123,4	^{D104b} 2  _{35.}	Saint-Etienne-de-Fontbello n D104b
0,9 124,3	^{D579} 2  _{36.}	Saint-Etienne-de-Fontbello n D579

Kms Tot/Par	Image	Description
2,7 127,0	^{D579} 2  _{37.}	Saint-Sernin D579
4,3 131,3	^{D579} 2  _{38.}	Vogüé D579
12,7 144,0	^{D579} 2  _{39.}	Ruoms D579 - Boulevard de l'Europe Unie
1,1 145,1	^{D579} 2  _{40.}	Ruoms D579 - Boulevard de l'Europe Unie
0,8 145,9	^{D579} 3  _{41.}	Ruoms D579 - Boulevard de l'Europe Unie
1,1 147,0	^{D579} 3  _{42.}	Ruoms D579
5,0 152,0	^{D579} 3  _{43.}	Vallon-Pont-d'Arc D579 - Route de Ruoms
0,5 152,5	^{D579} 2  _{44.}	Vallon-Pont-d'Arc D579 - Route de Ruoms
0,4 152,9	^{D579} 1  _{45.}	Vallon-Pont-d'Arc D579
1,1 154,0	^{D579} 2  _{46.}	Vallon-Pont-d'Arc D579
0,7 154,7	^{D579} 2  _{47.}	Vallon-Pont-d'Arc
9,1 163,8	^{D290}  _{48.}	Vallon-Pont-d'Arc D290

Kms Tot/Par	Image	Description
10,8 174,6		Saint-Remèze D290
16,9 191,5		Saint-Martin-d'Ardèche D290 - Route Touristique des Gorges de l'Ardèche
3,3 194,8		Saint-Just D86
5,8 200,6		
1,2 201,8		Mondragon N86
1,5 203,3		Lamotte-du-Rhône N86
6,0 209,3		Bollène D994 - Avenue Jean Monnet
0,9 210,2		Bollène D8 - Avenue Salvador Allende
1,7 211,9		Bollène D994 - Avenue Emile Lachaux
6,9 218,8		Suze-la-Rousse D94 - Avenue des Côtes du Rhône
12,7 231,5		Saint-Maurice-sur-Eygues D94 - La Route de l'Olivier et de l'Huile d'Olive
1,3 232,8		Buisson D20 - Route de la Drôme Provençale

Kms Tot/Par	Image	Description
5,4 238,2		Roaix D975 - Route de la Drôme Provençale
1,9 240,1		Vaison-la-Romaine D975 - Route de la Drôme Provençale
2,2 242,3		Vaison-la-Romaine D975 - Avenue Saint-Quenin
0,3 242,6		Vaison-la-Romaine D975 - Avenue André Blanc
0,1 242,7		Vaison-la-Romaine D975 - Avenue André Blanc
0,2 242,9		Vaison-la-Romaine D938 - Quai de Verdun
0,6 243,5		Vaison-la-Romaine D938 - Quai de Verdun
3,0 246,5		Crestet D54
3,1 249,6		Entrechaux D13 - Route du Mont Ventoux
0,8 250,4		Entrechaux D13 - Route du Mont Ventoux
4,0 254,4		Mollans-sur-Ouvèze D5 - La Route de l'Olivier et de l'Huile d'Olive
23,0 277,4		Reilhanette D159a

Kms Tot/Par	Image	Description
1,8 279,2	 73.	Montbrun-les-Bains D159
0,2 279,4	 74.	Montbrun-les-Bains D542 - Route de la Lavande
9,9 289,3	 75.	Barret-de-Lioure D542 - Route de la Lavande
4,1 293,4	 76.	Séderon D546 - Route de la Lavande
33,5 326,9	 77.	Sisteron D53 - Avenue du Jabron
2,7 329,6	 78.	Sisteron D53 - Avenue du Jabron
1,2 330,8	 79.	Sisteron Rue du Jalet
0,1 330,9	 80.	Sisteron D4085 - Avenue Paul Arène
0,8 331,7	 81.	Sisteron D951
0,3 332,0	 82.	Sisteron D951 - Route de La Motte-du-Caire
0,4 332,4	 83.	
7,4 339,8	 84.	Entrepierres D3

Kms Tot/Par	Image	Description
30,5 370,3	 85.	Thoard D3
0,3 370,6	 86.	Thoard D3 - Le Claus
13,8 384,4	 87.	Digne-les-Bains N85 - Route Napoléon
0,8 385,2	 88.	Digne-les-Bains N85
0,6 385,8	 89.	Digne-les-Bains N85 - Avenue du Colonel Noël
2,0 387,8	 90.	Digne-les-Bains N85 - Avenue de Verdun
0,5 388,3	 91.	Digne-les-Bains N1085
0,5 388,8	 92.	Digne-les-Bains N85
26,6 415,4	 93.	Barrême N202
13,3 428,7	 94.	Saint-André-les-Alpes N202 - Route de Digne
0,5 429,2	 95.	Saint-André-les-Alpes N202 - Route de Nice
30,5 459,7	 96.	Saint-Benoît D2202

